






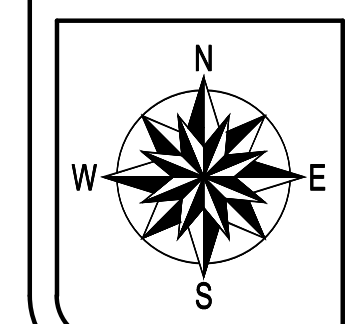


Legend:

-  HISTORIC POINTS OF INTEREST
-  HISTORIC HIGH CLASS RESIDENTIAL ZONES
-  HISTORIC DOWNTOWN
-  CANALS

Road Legend:

-  NORTHERN HIGHWAY
-  WESTERN HIGHWAY
-  BELIZE CITY LOOP



**BELIZE CITY
URBAN DEVELOPMENT PLAN**

PLAN DESCRIPTION:
Key Monuments

DATE:
NOVEMBER 2011

SCALE:
N/A

i.e. INTERNATIONAL ENVIRONMENTS
35 NEW ROAD
P.O. BOX 1846
BELIZE CITY, BELIZE
201.222.9999 WWW.IE-WORLDWIDE.COM

OWNERSHIP OF INSTRUMENTS OF SERVICE
ALL REPORTS, PLANS, SPECIFICATIONS, COMPUTER FILES, FIELD DATA, NOTES AND OTHER DOCUMENTS AND INSTRUMENTS PREPARED BY THE DESIGN PROFESSIONAL AS INSTRUMENTS OF SERVICE SHALL REMAIN THE PROPERTY OF THE DESIGN PROFESSIONAL. THE DESIGN PROFESSIONAL SHALL RETAIN ALL COMMON LAW, STATUTORY AND OTHER RESERVED RIGHTS, INCLUDING THE COPYRIGHT THEREON.

Imagery Data

© COPYRIGHT 2010 International Environments