






**Legend:**

-  MAJOR BUS TERMINAL
-  MINOR BUS TERMINALS

**Road Legend:**

-  NORTHERN HIGHWAY
-  WESTERN HIGHWAY
-  BELIZE CITY LOOP

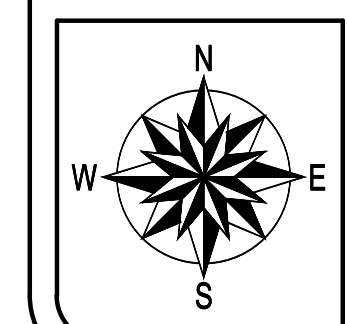
**FREETOWN  
ROUNDAABOUT BUS STOP**

**BELCHINA BRIDGE  
BUS TERMINAL**

Belize City, Belize

**DOWNTOWN  
BUS STOP**

**POUND YARD  
BUS TERMINAL**



**BELIZE CITY  
URBAN DEVELOPMENT PLAN**

PLAN DESCRIPTION:  
**Belize City Transportation  
hubs**

DATE:  
**NOVEMBER 2011**

SCALE:  
**N/A**

**i.e.** INTERNATIONAL ENVIRONMENTS  
35 NEW ROAD  
P.O. BOX 1846  
BELIZE CITY, BELIZE  
201.222.9999 [WWW.IE-WORLDWIDE.COM](http://WWW.IE-WORLDWIDE.COM)

**OWNERSHIP OF INSTRUMENTS OF SERVICE**  
ALL REPORTS, PLANS, SPECIFICATIONS, COMPUTER FILES,  
FIELD DATA, NOTES AND OTHER DOCUMENTS AND  
INSTRUMENTS PREPARED BY THE DESIGN PROFESSIONAL  
AS INSTRUMENTS OF SERVICE SHALL REMAIN THE  
PROPERTY OF THE DESIGN PROFESSIONAL. THE DESIGN  
PROFESSIONAL SHALL RETAIN ALL COMMON LAW,  
STATUTORY AND OTHER RESERVED RIGHTS, INCLUDING  
THE COPYRIGHT THEREOF.

© COPYRIGHT 2010 International Environments

Imagery Data